

Appendix H - Photographic Log

*City of Duluth Waterfront Properties
500-1000 Railroad Street
Duluth, Minnesota
October 17 and November 11, 2003*



Photo #	Comments
1	 <p>Outside storage garage on Parcel B</p>
2	 <p>Shoreline along east end of Parcel B</p>



Photo #	Comments
3	 <p data-bbox="537 947 1276 987">7th Avenue end of gravel drive area in Parcel A, looking SE.</p>
4	 <p data-bbox="578 1677 1235 1715">North edge of Parcel B along slip, looking northwest.</p>



Photo #	Comments
5	 <p data-bbox="537 951 1276 987">Salt staining on ground in SE area of Parcel B, looking NW.</p>
6	 <p data-bbox="591 1675 1222 1711">SE area of Parcel B, looking SE toward waterfront.</p>



Photo #	Comments
7	 <p data-bbox="656 1010 1156 1045">NW end of slip in Parcel B, looking SW.</p>
8	 <p data-bbox="591 1688 1221 1724">North edge of Parcel B, looking SE along slip wall.</p>



Photo #	Comments
9	 <p data-bbox="544 934 1269 970">Former building slab on Parcel B center, view looking SW.</p>
10	 <p data-bbox="501 1648 1312 1684">SW property line of Parcel B with Cutler Magner Property to SW.</p>





Photo #	Comments
11	 <p data-bbox="501 934 1312 970">SW property line of Parcel B with Cutler Magner Property to SW.</p>
12	 <p data-bbox="386 1648 1425 1711">Parcel B old drive area along southeast side of former building slab, with catch basin in foreground, looking NE.</p>

Photo #	Comments
13	 <p data-bbox="386 934 1429 1003">Slab surface of former building slab in Parcel B, looking southwest at Cutler Magner property in background.</p>
14	 <p data-bbox="662 1680 1153 1711">NW end of slip at Parcel A, looking SE.</p>