



Purchasing Division
Finance Department
Room 120
411 West First Street
Duluth, Minnesota 55802

218-730-5340
purchasing@duluthmn.gov

Addendum 2
Solicitation 21-AA10
RFP Engineering Svcs for Shoreline 7th to 21st Ave E and Brighton

This addendum serves to notify all bidders of the following changes to the solicitation documents:

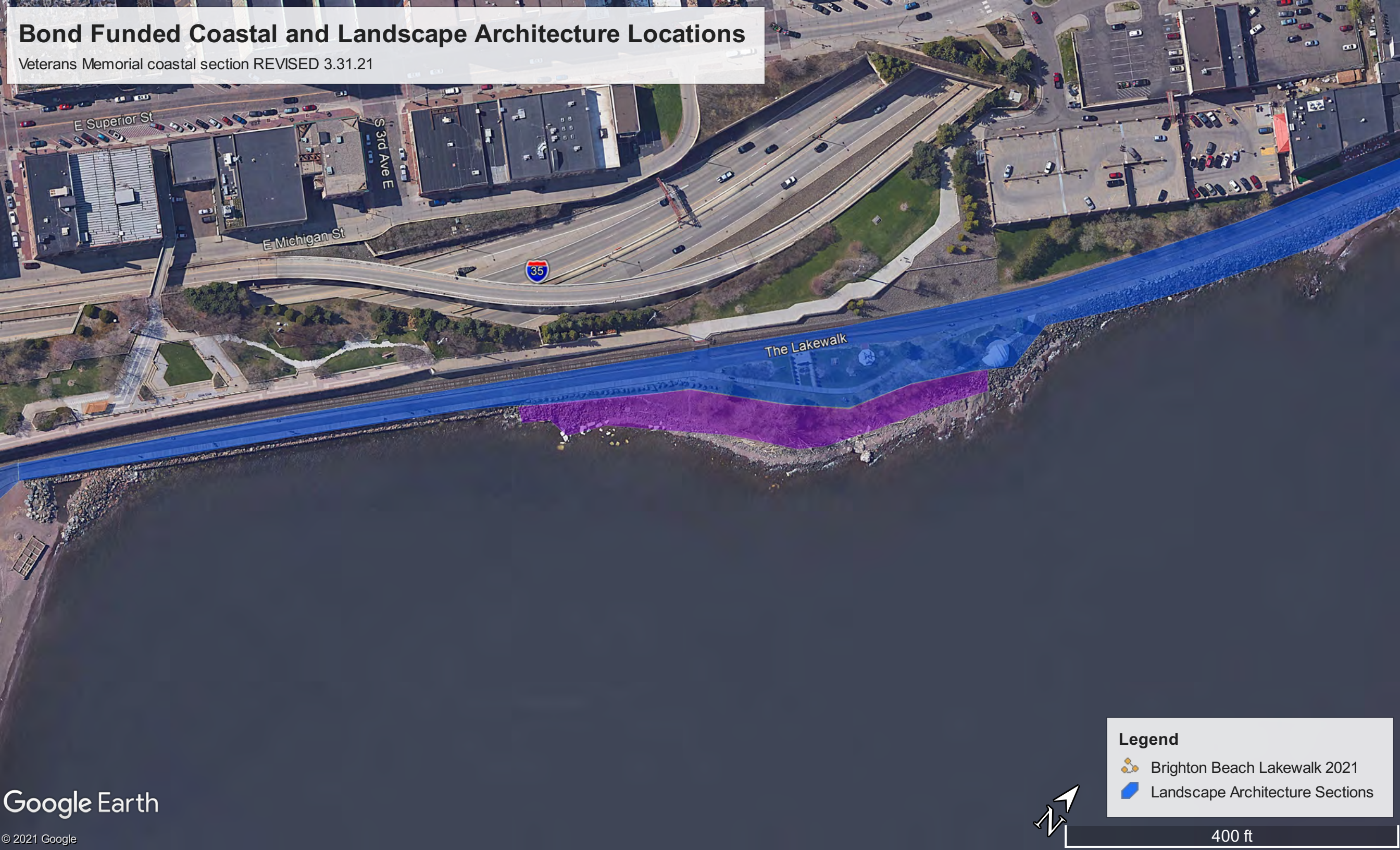
1. The pre-bid sign-in sheet is attached.
2. A section of shoreline south of the Veteran's Memorial has been added to the scope of work for this project. Please see the attached map and section description with GPS coordinates.

Please acknowledge receipt of this Addendum by including this page with your proposal.


Posted: **April 1, 2021**


Bond Funded Coastal and Landscape Architecture Locations

Veterans Memorial coastal section REVISED 3.31.21



Legend

 Brighton Beach Lakewalk 2021

 Landscape Architecture Sections



Shoreline Section Descriptions - 7th Ave E to 21st Ave E and Brighton Beach (Rev. 3/31/21)

Description	Coordinates	Approximate Length of Shoreline (Lineal Feet)
Section 1	Start - Lat 46.801806, Lon -92.070474 End - Lat 46.802464, Lon -92.068952	455
Section 2	Start - Lat 46.8.00709, Lon - -92.071739 End - Lat 46.8.00692, Lon - -92.071731	210
Section 3	Start - Lat 46.800298, Lon -92.073110 End - Lat 46.800639, Lon -92.072812	180
Section 4	Start - Lat 46.788765, Lon -92.074089 End - Lat 46.800175, Lon -92.073897	240
Section 5	Start - Lat 46.797710, Lon -92.079237 End - Lat 46.797261, Lon -92.081355	550
Section 6	Start - Lat 46.794370, Lon -92.087775 End - Lat 46.793230, Lon -92.089240	560
Section Leif Erikson	Start - Lat 46.797199, Lon -92.081320 End - Lat 46.795709, Lon -92.084111	1020
Section Veterans Memorial	Start - Lat 46.790366, Lon -92.091387 End - Lat 46.789289, Lon -92.092915	575
Section Brighton Beach	Start - Lat 46.845171, Lon -91.990725 End - Lat 46.837182, Lon -92.002971	4320
Total Length		8110