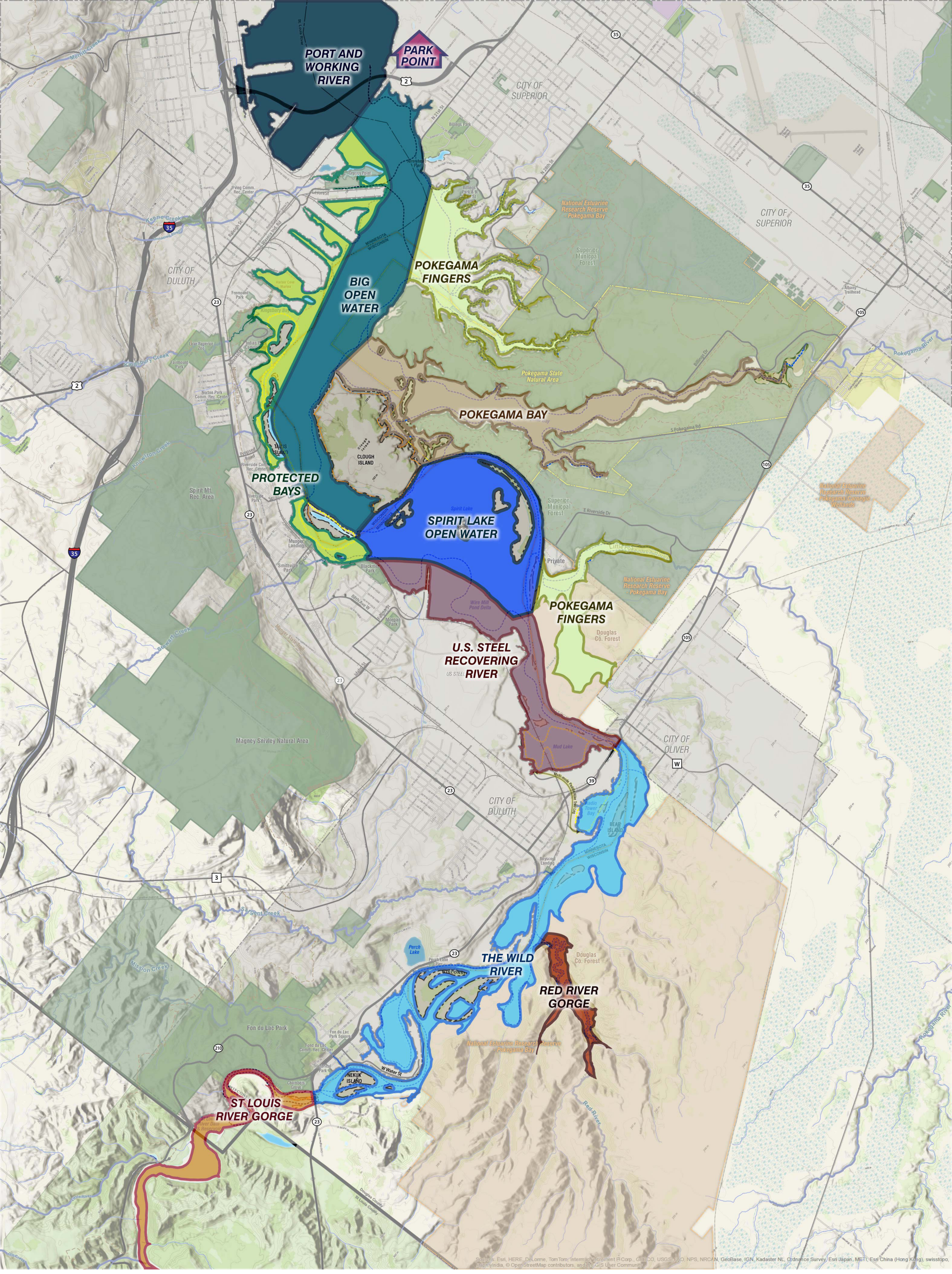


# EXPERIENTIAL ZONES OF THE ST LOUIS RIVER ESTUARY

# RECREATION OPTIONS ON THE ST LOUIS RIVER ESTUARY

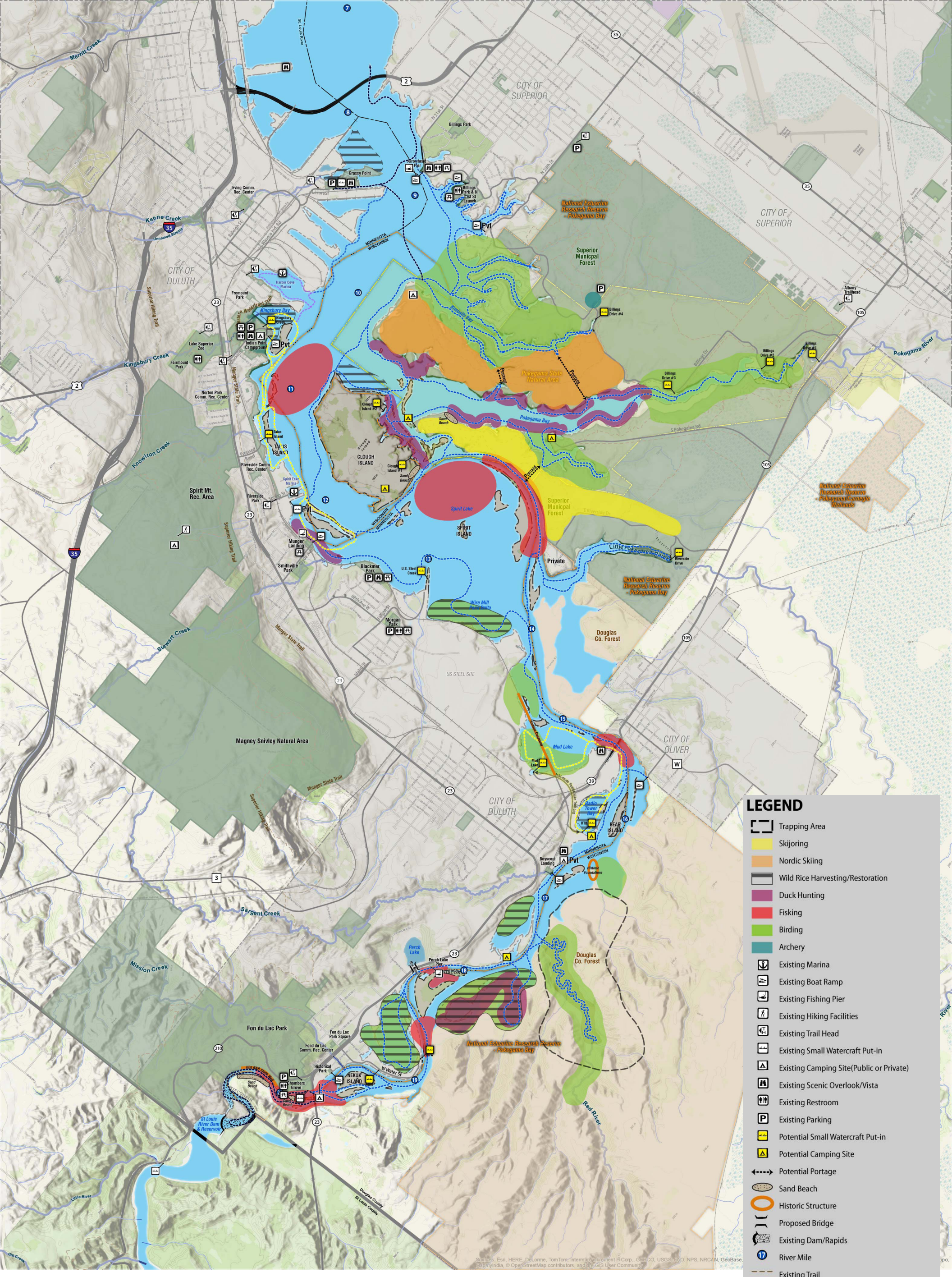


## LEGEND

- Trapping Area
- Skijoring
- Nordic Skiing
- Wild Rice Harvesting/Restoration
- Duck Hunting
- Fisking
- Birding
- Archery
- Existing Marina
- Existing Boat Ramp
- Existing Fishing Pier
- Existing Hiking Facilities
- Existing Trail Head
- Existing Small Watercraft Put-in
- Existing Camping Site(Public or Private)
- Existing Scenic Overlook/Vista
- Existing Restroom
- Existing Parking
- Potential Small Watercraft Put-in
- Potential Camping Site
- Potential Portage
- Sand Beach
- Historic Structure
- Proposed Bridge
- Existing Dam/Rapids
- River Mile
- Existing Trail
- State Natural Area
- National Estuarine Research Reserve(N.E.R.R.)
- Park (all types)
- Municipal Boundary
- St Louis River and Estuary
- Large Stream/Small River
- Small Stream
- Novice Water Trail
- Intermediate Water Trail
- Expert or Guided Water Trail

0.5 1.0 mi

# WATER TRAILS ON THE ST LOUIS RIVER ESTUARY

BIG WATER TRAILS

PROTECTED BAY TRAILS

SANCTUARY TRAILS

SPIRIT LAKE TRAILS

WILD RIVER TRAILS

SUPERIOR SANCTUARY 12 MI

SHORELINE SCURRY 6.5 MI

POKEGAMA PADDLE 9 MI

CLOUGH ISLAND CIRCUIT 5.5 MI

SPIRIT LAKE LOOP 6.5 MI

LITTLE POKEGAMA PADDLE 3 MI

RADIO TOWER RELAY 3 MI

WILD RIVER RUN 7.5 MI

RED RIVER RUN 3.5 MI

WHITE WATER DASH 3 MI

CITY OF SUPERIOR

CITY OF DULUTH

CITY OF OLIVER

National Estuarine Research Reserve - Pokegama Bay

National Estuarine Research Reserve - Pokegama/Carnegie Wetlands

Superior Municpal Forest

Douglas Co. Forest

Pokegama State Natural Area

US STEEL SITE

Billings Park

Irving Comm. Rec. Center

Lesure St

Billings Park & N 21st St Launch

Harbor Cove Marina

Fremont Park

Kingsbury Bay

Kingsbury Creek

Indian Point Campground

Lake Superior Zoo

Fairmount Park

Norton Park Comm. Rec. Center

Clough Island Park

Billings Drive #4

Billings Drive #3

Billings Drive #2

Billings Drive #1

Albany Trailhead

Billings Dr

Portage

Pokegama Bay

S Pokegama Rd

Pokegama River

Talus Island

Riverside Comm. Rec. Center

Spirit Lake Marina

Spirit Mt. Rec. Area

Riverside Park

Spring St

Munger Landing

Smithville Park

Blackmer Park

U.S. Steel Creek

Wire Mill Pond Delta

Morgan Park

88th Ave W

Falcon St

Idaho St

Mud Lake

Radio Tower Bay

BEAR ISLAND

Boyscout Landing

Historic Foundations

Perch Lake

Perch Lake Pier

Fon du Lac Park

Fon du Lac Park Square

Fond du Lac Comm. Rec. Center

Historical Park

Chambers Grove

NEKUK ISLAND

W Water St

Sand Beach

E Riverside Dr

Superior Hiking Trail

Munger State Trail

Waterfront Trail

Multi-use Pathway

Merritt Creek

Keene Creek

Unnamed Stream

Stewart Creek

Knowlton Creek

Sargent Creek

Mission Creek

Little River

Gill Creek

Red River

St Louis River

Wisconsin

Minnesota

Douglas County

St Louis County

Sources: Esri, HERE, DeLorme, TomTom, Intermap, increment P Corp., GEBCO, USGS, FAO, NPS, NRCAN, GeoBase, MapmyIndia, © OpenStreetMap contributors, and the GIS User Community

0.5 1.0 mi

## LEGEND

- Existing Marina
- Existing Boat Ramp
- Existing Fishing Pier
- Existing Hiking Facilities
- Existing Trail Head
- Existing Small Watercraft Put-in
- Existing Camping Site(Public or Private)
- Existing Scenic Overlook/Vista
- Existing Restroom
- Existing Parking
- Potential Small Watercraft Put-in
- Potential Camping Site
- Potential Portage
- Sand Beach
- Historic Structure
- Proposed Bridge
- Existing Dam/Rapids
- River Mile
- Existing Trail
- State Natural Area
- National Estuarine Research Reserve(N.E.R.R.)
- Park (all types)
- Municipal Boundary
- St Louis River and Estuary
- Large Stream/Small River
- Small Stream
- Paddle Loop *(Color Varies)*
- Put-in Access Road
- Novice Water Trail
- Intermediate Water Trail
- Expert or Guided Water Trail

## LEGEND

- Existing Marina
- Existing Boat Ramp
- Existing Fishing Pier
- Existing Hiking Facilities
- Existing Trail Head
- Existing Small Watercraft Put-in
- Existing Camping Site(Public or Private)
- Existing Scenic Overlook/Vista
- Existing Restroom
- Existing Parking
- Potential Small Watercraft Put-in
- Potential Camping Site
- Potential Portage
- Sand Beach
- Historic Structure
- Proposed Bridge
- Existing Dam/Rapids
- River Mile
- Existing Trail
- State Natural Area
- National Estuarine Research Reserve(N.E.R.R.)
- Park (all types)
- Municipal Boundary
- St Louis River and Estuary
- Large Stream/Small River
- Small Stream
- Put-in Access Road
- Novice Water Trail
- Intermediate Water Trail
- Expert or Guided Water Trail

# ST LOUIS RIVER ESTUARY TRAILS AND FACILITIES -
WILD RIVER TRAILS

Magney Snivley Natural Area
Munger State Trail
Superior Hiking Trail
CITY OF DULUTH
CITY OF OLIVER
Mud Lake
Causeway
Multi-mode Paddle/Hike Trail Leg
Radio Tower Bay
RTB
BEAR ISLAND
MINNESOTA
WISCONSIN
Boyscout Landing
Pvt
Historic Foundations
Sargent Creek
Perch Lake
Perch Lake Pier
New Bridge
Douglas Co. Forest
Fon du Lac Park
Fon du Lac Park Square
Fond du Lac Comm. Rec. Center
Historical Park
Hist R&R Stone Wall
Sand Beach
Chambers Grove
NEKUK ISLAND
BOW
W Water St
National Estuarine Research Reserve - Pokegama Bay
St Louis River Dam & Reservoir
Red River
0.5
1.0
mi

## LEGEND

- Existing Marina
- Existing Boat Ramp
- Existing Fishing Pier
- Existing Hiking Facilities
- Existing Trail Head
- Existing Small Watercraft Put-in
- Existing Camping Site(Public or Private)
- Existing Scenic Overlook/Vista
- Existing Restroom
- Existing Parking
- Potential Small Watercraft Put-in
- Potential Camping Site
- Potential Portage
- Sand Beach
- Historic Structure
- Proposed Bridge
- Existing Dam/Rapids
- River Mile
- Existing Trail
- State Natural Area
- National Estuarine Research Reserve(N.E.R.R.)
- Park (all types)
- Municipal Boundary
- St Louis River and Estuary
- Large Stream/Small River
- Small Stream
- Put-in Access Road
- Novice Water Trail
- Intermediate Water Trail
- Expert or Guided Water Trail

# ST LOUIS RIVER ESTUARY TRAILS AND FACILITIES - SPIRIT LAKE TRAILS

0.5 1.0 mi

Propsed Road
Riverside Comm. Rec. Center
TALUS ISLAND
CLOUGH ISLAND
Clough Island
Clough Island #1
Sand Beach
PORTAGE
Spirit Lake Marina
Spirit Mt. Rec. Area
Riverside Park
Spring St
Pvt
Superior Municpal Forest
E Riverside Dr
Spirit Lake
WISCONSIN
MINNESOTA
SPIRIT ISLAND
Superior Hiking Trail
Munger Landing
Clyde Ave
Smithville Park
Blackmer Park
U.S. Steel Creek
Private
Little Pokegama River
Riverside Drive
National Estuarine Research Reserve - Pokegama Bay
88th Ave W
Falcon St
Morgan Park
Wire Mill Pond Delta
Douglas Co. Forest
Munger State Trail
Idaho St
US STEEL SITE
Magney Snivley Natural Area
CITY OF DULUTH
CITY OF OLIVER
Historic Causeway
Mud Lake
Multi-mode Paddle Hike Trail Leg
Radio Tower Bay
RTB
BEAR ISLAND
W
12
13
14
15
16
23
39
105

## LEGEND

- Existing Marina
- Existing Boat Ramp
- Existing Fishing Pier
- Existing Hiking Facilities
- Existing Trail Head
- Existing Small Watercraft Put-in
- Existing Camping Site(Public or Private)
- Existing Scenic Overlook/Vista
- Existing Restroom
- Existing Parking
- Potential Small Watercraft Put-in
- Potential Camping Site
- Potential Portage
- Sand Beach
- Historic Structure
- Proposed Bridge
- Existing Dam/Rapids
- River Mile
- Existing Trail
- State Natural Area
- National Estuarine Research Reserve(N.E.R.R.)
- Park (all types)
- Municipal Boundary
- St Louis River and Estuary
- Large Stream/Small River
- Small Stream
- Put-in Access Road
- Novice Water Trail
- Intermediate Water Trail
- Expert or Guided Water Trail

# ST LOUIS RIVER ESTUARY TRAILS AND FACILITIES -
PROTECTED BAY TRAILS

0.5 1.0 mi

Keene Creek
Unnamed Stream
Irving Comm. Rec. Center
LesureSt
Grassy Point
Arrowhead Pier
Billings Park & N 21st St Launch
N 28th St
National Estuarine Research Reserve - Pokegama Bay
Raleigh St
Waseca Ind. Rd
MINNESOTA
WISCONSIN
CITY OF DULUTH
Superior Hiking Trail
Harbor Cove Marina
Fremont Park
Kingsbury Bay
Kingsbury Creek
Indian Point Campground
Pvt
Lake Superior Zoo
Fairmount Park
Pulaski St
Munger State Trail
Norton Park Comm. Rec. Center
Knowlton Creek
Talus Island
TALUS ISLAND
Propsed Road
Riverside Comm. Rec. Center
Spirit Lake Marina
Spirit Mt. Rec. Area
Riverside Park
Spring St
Munger Landing
Superior Municpal Forest
Billings Drive #4
Kimballs Bay
Pokegama State Natural Area
PORTAGE
Clough Island #2
Clough Island #1
CLOUGH ISLAND
Sand Beach
Pokegama Bay
Spirit Lake
SPIRIT ISLAND
WISCONSIN
MINNESOTA
E Riverside Dr
Little Pokegama

# ST LOUIS RIVER ESTUARY TRAILS AND FACILITIES - BIG WATER TRAILS

## LEGEND

- Existing Marina
- Existing Boat Ramp
- Existing Fishing Pier
- Existing Hiking Facilities
- Existing Trail Head
- Existing Small Watercraft Put-in
- Existing Camping Site(Public or Private)
- Existing Scenic Overlook/Vista
- Existing Restroom
- Existing Parking
- Potential Small Watercraft Put-in
- Potential Camping Site
- Potential Portage
- Sand Beach
- Historic Structure
- Proposed Bridge
- Existing Dam/Rapids
- River Mile
- Existing Trail
- State Natural Area
- National Estuarine Research Reserve(N.E.R.R.)
- Park (all types)
- Municipal Boundary
- St Louis River and Estuary
- Large Stream/Small River
- Small Stream
- Put-in Access Road
- Novice Water Trail
- Intermediate Water Trail
- Expert or Guided Water Trail

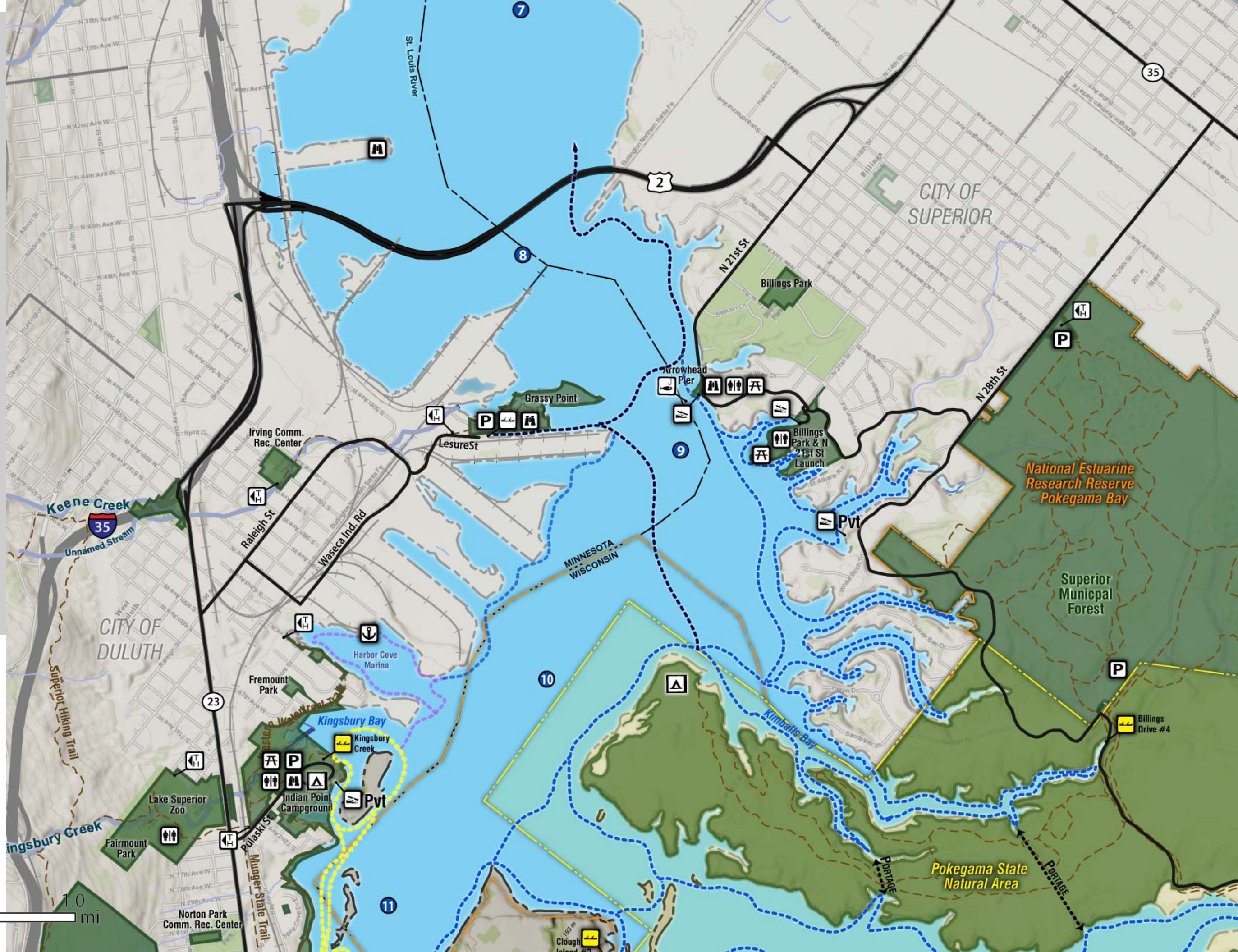

## LEGEND

- Existing Marina
- Existing Boat Ramp
- Existing Fishing Pier
- Existing Hiking Facilities
- Existing Trail Head
- Existing Small Watercraft Put-in
- Existing Camping Site(Public or Private)
- Existing Scenic Overlook/Vista
- Existing Restroom
- Existing Parking
- Potential Small Watercraft Put-in
- Potential Camping Site
- Potential Portage
- Sand Beach
- Historic Structure
- Proposed Bridge
- Existing Dam/Rapids
- River Mile
- Existing Trail
- State Natural Area
- National Estuarine Research Reserve(N.E.R.R.)
- Park (all types)
- Municipal Boundary
- St Louis River and Estuary
- Large Stream/Small River
- Small Stream
- Put-in Access Road
- Novice Water Trail
- Intermediate Water Trail
- Expert or Guided Water Trail

# ST LOUIS RIVER ESTUARY TRAILS AND FACILITIES - SANCTUARY TRAILS

Arrowhead Pier
Grassy Point
Billings Park & N 21st St Launch
Pvt
N 28th St
National Estuarine Research Reserve - Pokegama Bay
CITY OF SUPERIOR
35
MINNESOTA
WISCONSIN
Superior Municpal Forest
P
Albany Trailhead
105
Billings Drive #4
Billings Drive #3
Billings Drive #2
Billings Drive #1
Billings Dr
Kimballs Bay
Pokegama State Natural Area
PORTAGE
Clough Island #2
Sand Beach
Pokegama Bay
S Pokegama Rd
CLOUGH ISLAND
Clough Island #1
Spirit Lake
SPIRIT ISLAND
E Riverside Dr
Little Pokegama River
Riverside
Private
National Estuarine Research Reserve - Pokegama/Carnegie Wetlands
0.5
1.0
mi