



Photo No.	Photo	Description
25.	 A photograph showing a Canadian National (CN) freight train crossing a steel truss bridge. The train consists of a black locomotive with 'CN' on its side and several dark freight cars. The bridge spans over a grassy area with trees in the background. In the foreground, a set of railroad tracks leads towards the bridge, and a white 'X' crossing sign is visible on the left side of the tracks. The sky is overcast.	Canadian National railroad bridge looking southwest
26.	 A photograph taken from a low angle beneath the bridge. On the left side, there is a large, neat stack of long, dark steel beams. To the right, a set of railroad tracks runs parallel to the stack, receding into the distance. The area is surrounded by green grass and trees. The sky is bright and clear.	Beneath Canadian National railroad bridge looking southwest



Photo No.	Photo	Description
27.	 A photograph showing a railroad crossing a paved road. The railroad tracks run from the foreground towards the background, crossing the road. In the distance, a train with several red and white freight cars is visible on the tracks. The surrounding area is green with trees and grass. A white 'X' crossing sign is visible on the right side of the road.	Railroad crossing East McCuen Street, looking northeast
28.	 A photograph of a culvert structure. The culvert is a concrete pipe partially covered by gravel and surrounded by tall green grass and weeds. A single railroad track runs horizontally across the middle of the frame, passing over the culvert. The ground is covered in gravel.	Culvert looking east



Photo No.	Photo	Description
29.		Rail spur and switch near end of line in New Duluth, looking south
30.		Rail spur detail near end of line in New Duluth, looking south



Photo No.	Photo	Description
31.		New Duluth, south end of Line, looking northeast
32.		New Duluth, south end of Line, at Commonwealth Avenue at the Boy Scout Landing parking lot in New Duluth, looking southwest



Photo No.	Photo	Description
33.	 A close-up photograph showing the underside of a wooden bridge. Three vertical wooden posts support a horizontal wooden beam. The ground beneath the bridge is covered in a layer of grey gravel. Numerous small, dark, irregular pellets (Taconite) are scattered throughout the gravel. A single wooden plank lies vertically on the gravel between the second and third posts.	Taconite pellets under Canadian National bridge that fell from overhead rail cars.
34.	 A photograph of a railroad track stretching into the distance through a dense forest. The tracks are made of gravel and wooden ties. In the far distance, a yellow crane car is visible on the tracks. The surrounding area is filled with green trees and tall grasses.	Railroad with crane car north of cattails, looking northeast



Photo No.	Photo	Description
35.		Munger Landing at Clyde Avenue, looking south
36.		Channel and bridge Stewart Creek, looking south



Photo No.	Photo	Description
37.		Channel and bridge looking south
38.		Railroad looking north



Photo No.	Photo	Description
39.		Channel, bridge, and footbridge looking north
40.		Modern storage structure on spur track north of north terminus, looking northeast



Photo No.	Photo	Description
41.		Looking southwest from modern storage building
42.		South 67 th Avenue West railroad crossing, north terminus, looking northeast



Photo No.	Photo	Description
43.		<p>North terminus at South 67th Avenue West, LS&M railroad parking lot and ticket booth on right, looking southwest</p>
44.		<p>Modern trestle bridge spanning Kingsbury Creek near Duluth Zoo, looking southwest</p>



Photo No.	Photo	Description
45.	 A photograph showing a railroad crossing at Polaski, looking northeast. The tracks are laid on concrete slabs over a gravel bed, crossing a paved road. There are trees and a signpost on the right side of the road.	Railroad crossing at Polaski, looking northeast
46.	 A photograph showing a modern trestle bridge near a pump station, looking southwest. The tracks are supported by a concrete trestle structure over a gravel bed, surrounded by dense green trees.	Modern trestle bridge near pump station, looking southwest



Photo No.	Photo	Description
47.		Straight long section of railroad, looking northeast
48.		Spring Street railroad crossing, looking northeast




Photo No.	Photo	Description
49.		Spring Street, railcars along tracks, looking southwest
50.		Rail cars along track at Sprint Street, looking southwest

Photo No.	Photo	Description
51.	 A photograph showing a gravel road or driveway. On the left side, there is a dense line of green trees and bushes. On the right side, there is a large, light-colored industrial building with several windows and a dark cylindrical tank. The road has several puddles of water, and the sky is blue with some white clouds.	Spring Street looking northeast